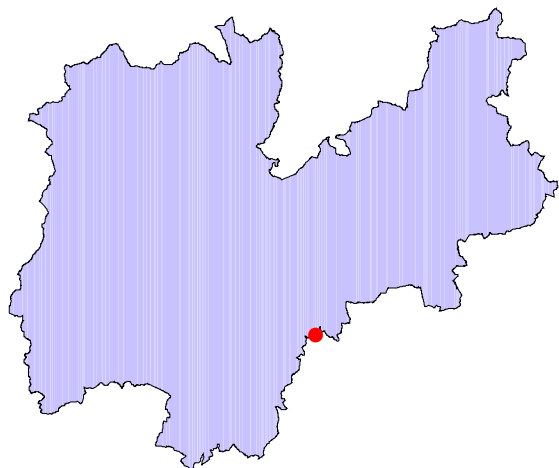
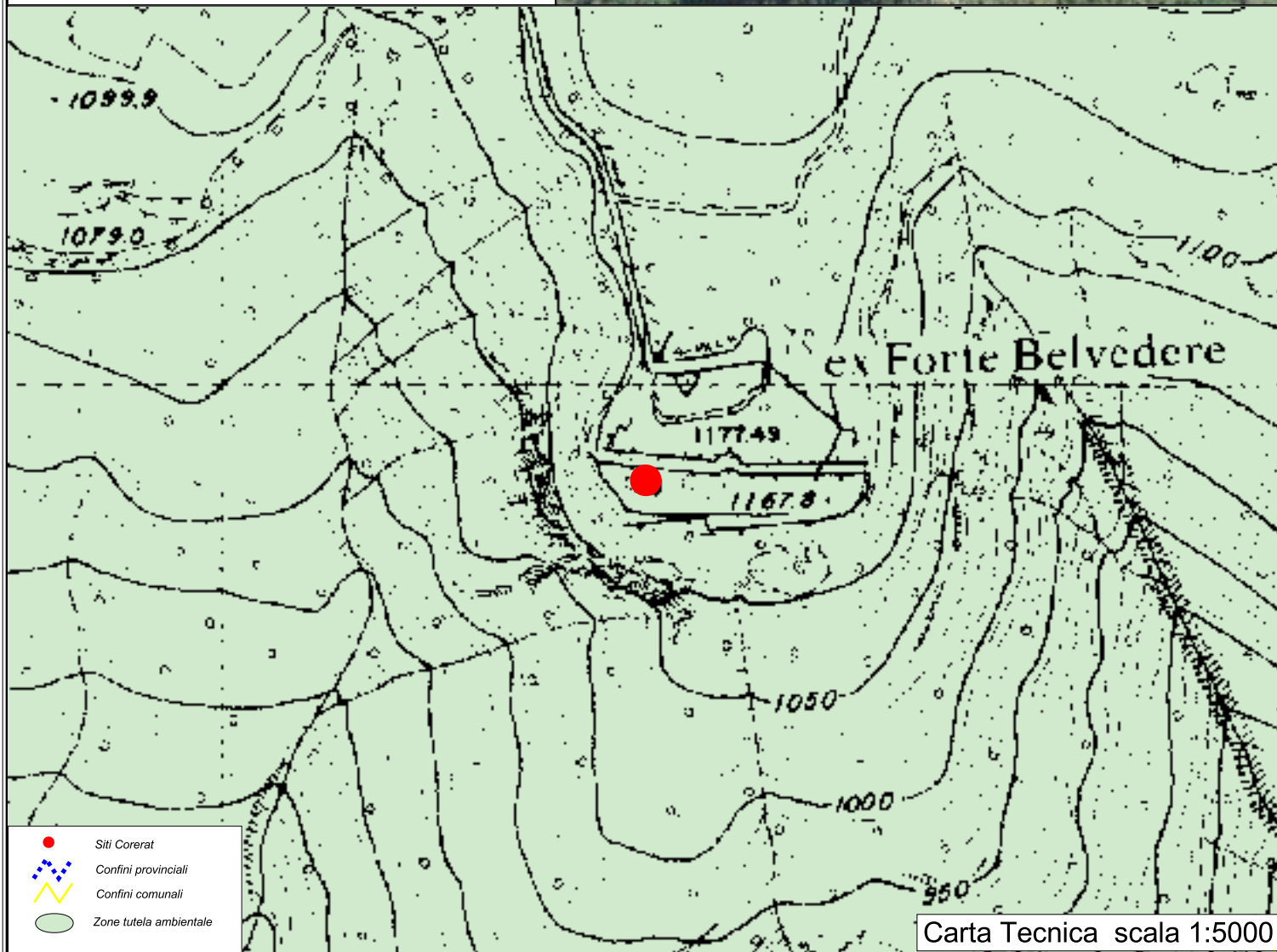








VALDASTICO



Ortofoto scala 1:8000



Carta Tecnica scala 1:5000

-  Siti Corelat
-  Confini provinciali
-  Confini comunali
-  Zone tutela ambientale